Preliminary Alternatives: South Segment

Area: South City Limits to Michigan Ave

Fast Facts:
Length - 0.47 miles
Traffic Volume -13,600 vehicles/day

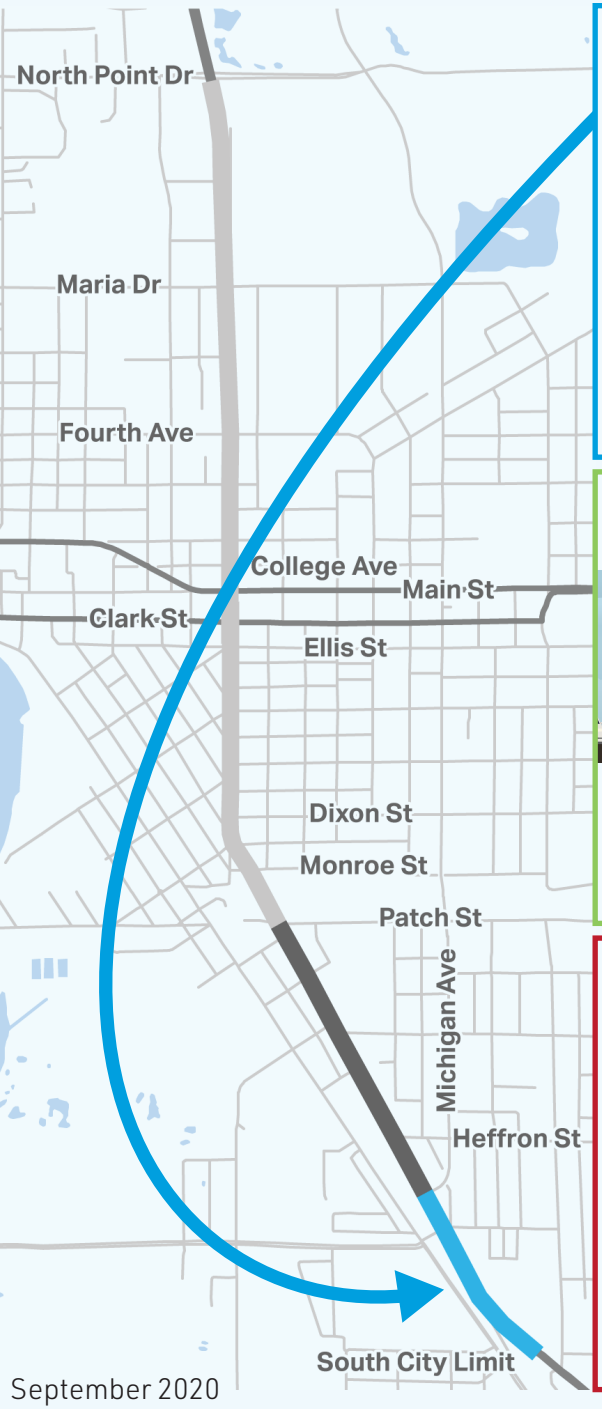

Existing



10' outside lanes, **12'** inside lanes
2' gutter
3' terrace, **5'** sidewalk

Potential Alternative A
4-lane with raised median and bike lanes



11' outside lanes, **10'** inside lanes
14' median, **5'** bicycle lanes
6' terrace, **5'** sidewalk

Potential Alternative B
4-lane with raised median, no bike lanes



11' outside lanes, **10'** inside lanes
14' median, **2'** gutter
6' terrace, **5'** sidewalk

Potential Alternative C
2-lane with bike lanes

11' lanes, **11'** two-way left turn lane
5' bicycle lanes
6' terrace, **5'** sidewalk

Potential Alternative D
2-lane with large terrace, no bike lanes

11' lanes, **12'** two-way left turn lane
2' gutter
8' terrace, **5'** sidewalk

September 2020

Preliminary Alternatives: South Segment

Area: Michigan Ave to Patch St

Fast Facts:

Length - 0.73 miles

Traffic Volume -11,000 vehicles/day

Existing

Michigan Ave to Heffron St

10' outside lanes, **12'** inside lanes

13.5' two-way left turn lane, **2'** gutter

7' sidebalk

Existing

Heffron St to Patch St

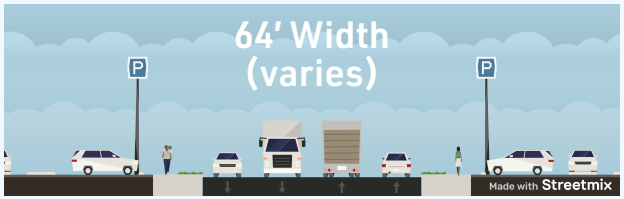

10' outside lanes, **12'** inside lanes

2' gutter

3' terrace, **5'** sidewalk

Potential Alternative A



11' lanes, **11'** two-way left turn lane

5' bicycle lanes

6' terrace, **5'** sidewalk

Potential Alternative B

11' lanes, **12'** two-way left turn lane

2' gutter

8' terrace, **5'** sidewalk

September 2020