

JANUARY 2019

SUN	MON	TUE	WED	THR	FRI	SAT
		CITY OFFICES CLOSED 1	Tuesday Garbage & Recycle Day 2	Wednesday Garbage & Recycle Day 3	Thursday Garbage & Recycle Day 4	5
6	Friday Garbage & Recycle Day 7	8	9	10	11	12
13	14	15	16	17	18	19
20	21	22	23	24	25	26
27	28	29	30	31		

FEBRUARY 2019

SUN	MON	TUE	WED	THR	FRI	SAT
					1	2
3	4	5	6	7	8	9
10	11	12	13	14	15	16
17	18	19	20	21	22	23
24	25	26	27	28		

MARCH 2019

SUN	MON	TUE	WED	THR	FRI	SAT
					1	2
3	4	5	6	7	8	9
10	11	12	13	14	15	16
17	18	19	20	21	22	23
24	25	26	27	28	29	30
31						

APRIL 2019

SUN	MON	TUE	WED	THR	FRI	SAT
	1	2	3	4	5	6
7	8	9	10	11	12	13
14	15	16	17	18	CITY OFFICES CLOSED 19	20
21	Friday Garbage & Recycle Day 22	23	24	25	26	27
28	29	30				

MAY 2019

SUN	MON	TUE	WED	THR	FRI	SAT
			1	2	3	4
5	6	7	8	9	10	11
12	13	14	15	16	17	18
19	20	21	22	23	24	25
26	CITY OFFICES CLOSED 27	28	29	30	31	

JUNE 2019

SUN	MON	TUE	WED	THR	FRI	SAT
						1
2	3	4	5	6	7	8
9	10	11	12	13	14	15
16	17	18	19	20	21	22
23	24	25	26	27	28	29
30						

JULY 2019

SUN	MON	TUE	WED	THR	FRI	SAT
	1	2	3	CITY OFFICES CLOSED 4	Thursday Garbage & Recycle Day 5	6
7	Friday Garbage & Recycle Day 8	9	10	11	12	13
14	15	16	17	18	19	20
21	22	23	24	25	26	27
28	29	30	31			

AUGUST 2019

SUN	MON	TUE	WED	THR	FRI	SAT
				1	2	3
4	5	6	7	8	9	10
11	12	13	14	15	16	17
18	19	20	21	22	23	24
25	26	27	28	29	30	31

SEPTEMBER 2019

SUN	MON	TUE	WED	THR	FRI	SAT
1	CITY OFFICES CLOSED 2	3	4	5	6	7
8	9	10	11	12	13	14
15	16	17	18	19	20	21
22	23	24	25	26	27	28
29	30					

OCTOBER 2019

SUN	MON	TUE	WED	THR	FRI	SAT
		1	2	3	4	5
6	7	8	9	10	11	12
13	14	15	16	17	18	19
20	21	22	23	24	25	26
27	28	29	30	31		

NOVEMBER 2019





SUN	MON	TUE	WED	THR	FRI	SAT
					1	2
3	4	5	6	7	8	9
10	11	12	13	14	15	16
17	18	19	20	21	22	23
24	Tuesday Garbage & Recycle Day 25	Wednesday Garbage & Recycle Day 26	Thursday Garbage & Recycle Day 27	CITY OFFICES CLOSED 28	CITY OFFICES CLOSED 29	30

DECEMBER 2019

SUN	MON	TUE	WED	THR	FRI	SAT
1	Friday Garbage & Recycle Day 2	3	4	5	6	7
8	9	10	11	12	13	14
15	16	17	18	19	20	21
22	Tuesday Garbage & Recycle Day 23	CITY OFFICES CLOSED 24	CITY OFFICES CLOSED 25	Wednesday Garbage & Recycle Day 26	Thursday Garbage & Recycle Day 27	28
29	Friday Garbage & Recycle Day 30	31				

To find your garbage/recycling day, look at the alphabetical street listing below.

Curbside garbage/recycling preparation instructions are on the back of the sheet.

 EVERY TUESDAY IS YOUR GARBAGE DAY ROUTE #1 RECYCLING DAY/CHECK CALENDAR EVERY TUESDAY IS YOUR GARBAGE DAY ROUTE #2 RECYCLING DAY/CHECK CALENDAR	 EVERY WEDNESDAY IS YOUR GARBAGE DAY ROUTE #3 RECYCLING DAY/CHECK CALENDAR EVERY WEDNESDAY IS YOUR GARBAGE DAY ROUTE #4 RECYCLING DAY/CHECK CALENDAR	 EVERY THURSDAY IS YOUR GARBAGE DAY ROUTE #5 RECYCLING DAY/CHECK CALENDAR EVERY THURSDAY IS YOUR GARBAGE DAY ROUTE #6 RECYCLING DAY/CHECK CALENDAR	 EVERY FRIDAY IS YOUR GARBAGE DAY ROUTE #7 RECYCLING DAY/CHECK CALENDAR EVERY FRIDAY IS YOUR GARBAGE DAY ROUTE #8 RECYCLING DAY/CHECK CALENDAR
ACADEMY AVE	FIRST ST - 200 BLOCK TO 900 BLOCK	MAIN ST - 1700 BLOCK TO 2700 BLOCK	SANDPIPER DR
ALDER ST	FIRST ST - 4000 BLOCK - 4400 BLOCK	MAIN ST - 2800 BLOCK TO 3600 BLOCK	SANDY LN
ALGOMA ST - 2300 BLOCK	FIRST ST NORTH	MAIN ST - 4000 BLOCK TO 5100 BLOCK	SCHILLER DR
ALGOMA ST - 2400 BLOCK TO 3300 BLOCK	FOREST CIR	MANCHESTER CT	SCOTT ST (WEST)
ALICE CT	FOREST ST / FOREST ST NORTH	MAPLE ST	SECOND ST - 100 BLOCK TO 1200 BLOCK
AMBER AVE	FOURTH AVE - 100 BLOCK TO 1600 BLOCK	MAPLERIDGE DR (WEST)	SECOND ST - 4200 BLOCK TO 4400 BLOCK
APRIL LN	FOURTH AVE - 1700 BLOCK TO 2700 BLOCK	MARIA DR - 400 BLOCK TO 1600 BLOCK	SECOND ST (NORTH)
ATWELL ST	FOURTH AVE - 3200 BLOCK TO 3800 BLOCK	MARtha'S LN	SEQUOIA CT / SEQUOIA DR
BARBARA'S LN	FRANCIS ST	MARY ANN AVE / MARY ANN CT	SHAURETTE ST - 800 AND 900 BLOCK
BEAVER DAM RD	FRANKLIN ST - 200 BLOCK TO 1600 BLOCK	MARY ST	SHAURETTE ST - 1000 BLOCK TO 1300 BLOCK
BELKE ST	FRANKLIN ST - 1700 BLOCK	MASON ST	SIMONIS ST - 2400 BLOCK TO 2700 BLOCK
BIRCHWOOD AVE	FREDERICK ST / FREDERICK ST NORTH	MATILDA ST	SIMONIS ST - 2800 BLOCK TO 3100 BLOCK
BLACK BEAR TRL	FREMONT ST - 700 BLOCK TO 1400 BLOCK	MCCULLOCH ST - 1700 BLOCK TO 2100 BLOCK	SIMONIS ST - 3600 BLOCK TO 4200 BLOCK
BLAINE ST	FREMONT ST - 1500 BLOCK TO 2100 BLOCK	MCCULLOCH ST - 2900 BLOCK TO 3400 BLOCK	SIMS AVE - 2200 BLOCK TO 2400 BLOCK
BLISS AVE	FRONT ST	MCDONALD DR (WEST)	SIMS AVE - 2800 BLOCK TO 3000 BLOCK
BLUEBELL LN	FRONTENAC AVE - 200 BLOCK TO 400 BLOCK	MEADOW ST	SIXTH AVE
BONNIE BAY CT	FRONTENAC AVE - 500 BLOCK TO 2100 BLOCK	MICHIGAN AVE - 100 BLOCK TO 1400 BLOCK	SMITH ST
BONNIE BAY RD	FRONTENAC AVE - 2700 BLOCK TO 2900 BLOCK	MICHIGAN AVE - 1500 BLOCK TO 2400 BLOCK	SOMMERS ST - 300 BLOCK AND 400 BLOCK
BOYINGTON AVE	GARDENIA LN	MICHIGAN AVE - 2500 BLOCK TO 3200 BLOCK	SOMMERS ST - 500 BLOCK TO 800 BLOCK
BRAWLEY ST	GATES DR (WEST)	MICHIGAN CT	SONGBIRD LN
BRENTWOOD DR (WEST)	GEORGIA ST / GEORGIA ST NORTH	MILLER CT	SOO MARIE AVE - 300 BLOCK TO 400 BLOCK
BRIGGS CT	GILKAY ST	MINNESOTA AVE - 100 BLOCK TO 1400 BLOCK	SOO MARIE AVE - 500 BLOCK TO 1400 BLOCK
BRIGGS ST - 1400 BLOCK TO 1600 BLOCK	GLACIER DR	MINNESOTA AVE - 1500 BLOCK TO 2400 BLOCK	SOO MARIE AVE - 2700 BLOCK TO 3400 BLOCK
BRIGGS ST - 1700 BLOCK TO 2000 BLOCK	GLENNON AVE	MINNESOTA AVE - 2500 BLOCK TO 3400 BLOCK	SPRUCE ST
BRILOWSKI RD	GLENWOOD AVE - 5500 BLOCK	MONROE ST	STANLEY ST - 2100 BLOCK TO 2900 BLOCK
BUKOLT AVE	GRANT ST	MOSES CROSSING	STANLEY ST - 3000 BLOCK TO 3800 BLOCK
BUSH CT / BUSH ST	GREEN AVE / GREEN AVE NORTH / GREEN CT	NEBEL ST - 2400 BLOCK TO 2700 BLOCK	STRONGS AVE - 1400 BLOCK TO 2300 BLOCK
COUNTY TRUNK HWY HH	HALSTAD DR	NEBEL ST - 3800 BLOCK TO 4300 BLOCK	SUNFLOWER RD
CALIFORNIA AVE	HAMPTON RD	NICOLET AVE / NICOLET CT	SUNNYCREST DR - CITY LIMITS
CAROL'S LN	HARDING AVE (WEST)	NORTH CT	SUNSET BLVD - 400 BLOCK TO 1200 BLOCK
CENTER ST - 1700 BLOCK TO 2300 BLOCK	HAWK LN	NORTHPOINT DR - 300 BLOCK TO 1400 BLOCK	SUNSET BLVD - 2500 BLOCK TO 2700 BLOCK
CENTER ST - 2400 BLOCK TO 3400 BLOCK	HEFFRON CT / HEFFRON LOOP	NORTHPOINT DR - 3600 BLOCK	SUNSET FRK
CHANNEL DR	HEFFRON ST - 2200 BLOCK AND 2300 BLOCK	NORWAY PINE DR	TAMARAC ST
CHASE ST	HEFFRON ST - 2400 BLOCK TO 3400 BLOCK	OAK AVE	TERRACE LN
CHICKADEE LN	HEFFRON ST - 3600 BLOCK TO 5200 BLOCK	OAK RIDGE LN (WEST)	TETON DR
CHURCH ST - 1500 BLOCK TO 2400 BLOCK	HELEN ST	OAK ST - 1700 BLOCK TO 2100 BLOCK	TEXAS AVE
CHURCH ST - 2500 BLOCK TO 3400 BLOCK	HENRIETTA ST	OAK ST - 2900 BLOCK TO 3300 BLOCK	THIRD ST - 400 BLOCK TO 1000 BLOCK
CLARK ST - 800 BLOCK TO 1000 BLOCK	HERITAGE DR	OAKWOOD AVE - 5500 BLOCK	THOMPSON'S CT
CLARK ST - 1100 BLOCK TO 1600 BLOCK	HIGHWAY 66	OLD HIGHWAY 18	TORUN RD - CITY LIMITS
CLARK ST - 1700 BLOCK TO 2700 BLOCK	HOFFMEISTER DR	OLD WAUSAU RD - TO CITY LIMITS	TRILLIUM CT (WEST)
CLARK ST - 3000 BLOCK TO 3500 BLOCK	HOOVER RD - 2500 BLOCK TO 2900 BLOCK	OLYMPIA AVE	TULIP LN
CLARK ST (WEST) - 100 BLOCK TO 900 BLOCK	HOWARD AVE - 1500 AND 1600 BLOCK	ORCHID LN	UNION ST
CLAYTON AVE	HOWARD AVE - 3200 BLOCK TO 5200 BLOCK	OSPREY RETREAT	VERMONT AVE
CLEVELAND AVE	HUMMINGBIRD LN	OWL LN	VINCENT CT / VINCENT ST
CLIFFORD ST	HUNTER OAKS DR	OXBOW RD	VINE ST
CLOVER CT	ILLINOIS AVE - 100 BLOCK TO 1400 BLOCK	PARK ST - 1000 BLOCK TO 1200 BLOCK	WADLEIGH ST
COLLEGE AVE - 1400 BLOCK TO 1600 BLOCK	ILLINOIS AVE - 1500 BLOCK TO 2300 BLOCK	PARKWAY DR	WALKER ST
COLLEGE AVE - 1700 BLOCK TO 2300 BLOCK	INDIANA AVE - 100 BLOCK TO 400 BLOCK	PARKWOOD DR	WALTER ST
COLLEGE AVE - 2800 BLOCK TO 3000 BLOCK	INDIANA AVE - 500 BLOCK TO 2300 BLOCK	PARTRIDGE WAY	WALTON RD
COMBSCREEK LN	INDIANA AVE - 2600 BLOCK TO 2900 BLOCK	PATCH ST - 1700 BLOCK TO 2300 BLOCK	WARBLER LN
COON AVE	INDUSTRIAL PARK RD	PATCH ST - 2400 BLOCK TO 3800 BLOCK	WARNER ST
CORNELL AVE (WEST)	IRIS LN	PEARL ST (WEST)	WASHINGTON AVE
COTTAGE ST (WEST)	IRONWOOD AVE	PECK ST	WATER ST
COUNTRY CLUB DR - 2107	ISADORE ST	PHILLIPS ST	WAYNE ST - 2300 BLOCK
COURT ST - 1209	ISLAND VIEW CT	PINE BLUFF RD	WAYNE ST - 2400 BLOCK TO 3400 BLOCK
CROCUS CT	JACKSON ST (WEST)	PINE RIDGE CT / PINE RIDGE DRIVE	WEEK ST
CROSS ST	JADE CT	PINE ST - 1500 BLOCK TO 1900 BLOCK	WEIR BLVD - 400 BLOCK
CYPRESS ST	JANICK CIR / JANICK CIR WEST	PIONEER DR	WELLINGTON CT
DALANEY ST	JASMINE LN	PLEASANT ST (WEST)	WELSBY AVE - 1500 BLOCK TO 2300 BLOCK
DAN'S DR	JAY CT	PLEASANT VIEW DR	WESLBY AVE - 2500 BLOCK TO 3200 BLOCK
DEARBORN AVE	JEFFERSON ST - 1700 BLOCK TO 2300 BLOCK	PLOVER ST	WEST ST / WEST ST NORTH
DELLA ST	JEFFERSON ST - 2400 BLOCK TO 3500 BLOCK	PORTAGE ST - 600 BLOCK TO 1300 BLOCK	WESTMORE CT
DIVISION ST - 100 BLOCK TO 1400 BLOCK	JEFFERSON ST - 5600 BLOCK	PORTAGE ST - 1700 BLOCK TO 2000 BLOCK	WHITTAIL DR
DIVISION ST - 1500 BLOCK TO 2400 BLOCK	JERSEY ST	PRAIRIE ST	WHITING AVE
DIVISION ST NORTH - 100 BLOCK TO 400 BLOCK	JOHN'S DR	PRAIS ST - 2200 BLOCK TO 2700 BLOCK	WHITNEY ST (WEST)
DIXON ST - 1700 BLOCK TO 2300 BLOCK	JORDAN LN	PRAIS ST - 2800 BLOCK TO 3500 BLOCK	WILDWOOD DR
DIXON ST - 2400 BLOCK TO 3400 BLOCK	JULIA ST	PRAIS ST - 3600 BLOCK	WILLIAMS ST
DOOLITTLE DR	KARNER ST (WEST)	PRENTICE ST / PRENTICE ST NORTH	WILSHIRE BLVD - 200 TO 400 BLOCK
DUBAY AVE	KENNEDY DR	PRESCOTT DR	WILSHIRE BLVD - 500 BLOCK TO 1200 BLOCK
DUNEGAN DR	KINGFISHER DR	PULASKI PL	WILSHIRE BLVD NORTH
EAGLE SUMMIT	KOCH ST	RANCHLAND CIR	WILSON AVE (WEST)
EAST AVE - 1400 BLOCK	KOZY ST	RED ARROW DR	WINDY DR
EAST AVE - 1500 BLOCK TO 2300 BLOCK	LAMPMAN DR	REGENT ST	WISCONSIN ST - 600 BLOCK TO 900 BLOCK
EAST MARIA DR - 3900 BLOCK TO 4500 BLOCK	LASALLE AVE	RESERVE ST - 100 BLOCK TO 1400 BLOCK	WISCONSIN ST - 1000 BLOCK TO 1500 BLOCK
ECHO DELLS AVE	LEAHY AVE	RESERVE ST - 1500 BLOCK TO 2200 BLOCK	WOOD LN
EDGEWOOD AVE	LILAC LN	RICE ST - 2100 BLOCK TO 2300 BLOCK	WOOD ST
ELK ST	LILY CT	RICE ST - 2400 BLOCK TO 3100 BLOCK	WOODLAND CIR / WOODLAND ST
ELLIS ST - 1000 BLOCK TO 1600 BLOCK	LINCOLN AVE	RIDGE CT / RIDGE RD	WYATT AVE - 1400 BLOCK
ELLIS ST - 1700 BLOCK TO 2700 BLOCK	LINDBERGH AVE - 300 BLOCK AND 400 BLOCK	RIVER DR (WEST)	WYATT AVE - 1500 BLOCK TO 2300 BLOCK
ELLIS ST - 2800 BLOCK TO 3200 BLOCK	LINDBERGH AVE - 500 BLOCK TO 1200 BLOCK	RIVER VIEW AVE	YOSEMITE DR
ELMWOOD AVE - 5500 BLOCK	LINDBERGH AVE - 2700 BLOCK TO 3400 BLOCK	ROBERT PL / ROBERT ST	YVONNE DR
FALCONS COVE	LORA ST	ROGERS ST	ZINDA DR (WEST)
FELTZ AVE	LORRAINE ST	ROSE PASS	DOWNTOWN AREA PICKED ON MONDAYS
FIFTH AVE - 300 BLOCK TO 1200 BLOCK	MADISON ST	ST. PAUL ST - 200 BLOCK TO 400 BLOCK	
FIFTH AVE - 2600 BLOCK TO 2800 BLOCK	MAIN ST - 900 BLOCK TO 1600 BLOCK	ST. PAUL ST - 500 BLOCK TO 800 BLOCK	

CITY OF STEVENS POINT AUTOMATED GARBAGE/RECYCLING INFORMATION

Preparation instructions: All garbage must either be placed directly in your cart, free of a bag or if you wish to use a bag it must be clear or transparent. Collection crews must be able to see the garbage while being dumped.

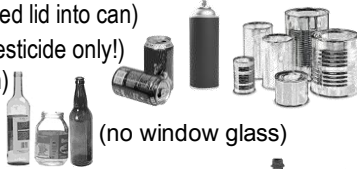
Curbside Recycling:

RINSE & MIX CONTAINERS TOGETHER (no bag)!

CANS: Steel (push partially attached lid into can)

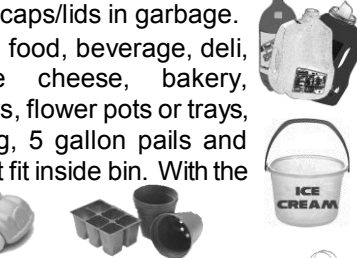
Empty Aerosol (non-pesticide only!)

Aluminum (do not crush)



GLASS: Jars & Bottles

(no window glass)



PLASTICS: Most #1 - #7 Put caps/lids in garbage.

Plastic containers (bottles, jugs, food, beverage, deli, ice cream, yogurt, cottage cheese, bakery, medicine/pill, kitty litter containers, flower pots or trays, clear/rigid clam shell packaging, 5 gallon pails and small toys). All recyclables must fit inside bin. With the lid closed.



PAPER: (May mix in paper bag then put in cart to minimize contamination.) Office paper, junk mail, catalogs, envelopes (with or without windows), magazines, newspapers, phonebooks, paperback books, and paper bags. Flatten all: Paper egg cartons, containerboard, cardboard, rolls and tubes.



ASEPTIC BOXES & PAPER CARTONS: Soup, milk, broth, orange juice, soymilk, etc. (Discard removable plastic caps; do not remove spouts. Empty, rinse and flatten.)



Sorry, NO...

plastic film, shrink wrap or bags (any #), brown #1 plastic, plastic straws, plates, silverware, drink pouches, frozen food containers, food, styrofoam (egg cartons, hot beverage cups, plates, formed packing pieces, or packing peanuts), foam/polystyrene, aluminum foil & baking pans, metal or plastic liners, motor oil containers, light bulbs, mirrors, window glass, ceramics, clay pots, tissue products, paper towels, soiled paper, dirty cardboard, CD cases, vinyl (siding, etc.) Place these items and non-demolition items in your brown lid refuse cart.

Too large to fit into your brown lid refuse cart? Purchase a bulk item pick-up tag at the City Treasures Office located at 1515 Strongs Avenue or bring the bulk item to the Stevens Point Drop-off Site during drop-off hours for a fee. Call 346-1537 or go on-line at stevenspoint.com for more details.

ALL GARBAGE AND RECYCLABLES must be at curb/street side by 7:00 a.m. It cannot be out earlier than 6:00 p.m. the day before collection and must be off curb/street side by 12:00 midnight the day of collection. Any garbage or recyclables placed out beyond these hours is subject to removal with the costs charged to the property owner. GARBAGE AND RECYCLABLES not in compliance with collection requirements will be tagged with non-collection information and will not be collected.

ELECTRONICS - Wisconsin's electronics recycling law bans the landfilling of: Computers, laptops, printers, televisions, computer peripherals, fax machines, DVD players, VCRs and other video players (i.e., DVRs), phones and video displays, etc. Contact the Street Dept. at 346-1537 or the Portage County Solid Waste Dept. at 343-6297 for an e-cycle drop-off location.

Residents who have any questions or would like more information regarding the garbage/recycling program can check on-line at stevenspoint.com or call the Street Dept. at 346-1537.

Collection Schedule: Garbage will be collected every week while, recycled items will be collected every other week on the same day as your garbage. See calendar and alphabetical street listing.

All garbage must be placed directly in your cart, free of a bag or if you wish to use a bag, it must be clear or transparent. Collection crews must be able to see the garbage while being dumped. See above for recycle information.

You can pay the fee(s) for additional cart service or exchange your cart for a different size by contacting the Streets Department at 346-1537. The application form can be acquired on-line at stevenspoint.com (additional fees may apply).

Disabled and cannot move your cart? Contact the Street Dept. at 346-1537 to apply for special assistance.

Cart Placement:

- Always place your cart so that the arrow on the lid is facing the street. This places the cart in the proper position for emptying.
- The best placement is in your driveway, or next to it so that it is four (4) feet away from obstacles such as parked cars, mailboxes, and utility poles, including other carts.
- Another option is to place your cart in the gutter right next to the driveway if it is not a travel lane (this is recommended in areas with heavy parking).
- Carts can be placed in a cleared area of your terrace or the area between the sidewalk and the curb.
- Carts may be placed partially on the sidewalk where the sidewalk is adjacent to the curb, or where there is a narrow parkway as long as there is at least three (3) feet of sidewalk clear for passage (accessibility standard) and as long as it is less than eight (8) feet to the face of the curb.
- Where there is no curb and gutter, carts may be placed anywhere behind the pavement edge, in the shoulder area.
- Place your brown-covered garbage cart on the opposite side of the driveway from your green-covered recycling cart.
- If your cart is on private property, it will NOT be collected.
- The area between the cart and the street MUST be clear of obstacles.
- Do not place carts on top of snow banks.

Improperly placed and/or over filled carts will NOT be collected.



The Street Dept. will NOT collect garbage or recyclables that do not fit in your cart with the lid closed. Please DO NOT over stuff your cart, over stuffed carts do not allow for gravity to aid in the collection process and your cart may not empty completely.

Please remember the carts belong to the City and must remain at the property when you move. Please refrain from permanently painting or marking on carts and report any damage or theft to the Street Department at 346-1537.

Self-haul these items to:

**Stevens Point's Drop-off Site at 100 Sixth Avenue
Or PCSWD Transfer Facility at 650 Moore Road**

Lead acid vehicle batteries: Self-haul to above.



Used automotive **oil filters** and **absorbent materials** are banned from Wisconsin landfills. Filters can be taken free to the Stevens Point Drop-off or the Portage County Solid Waste Department for a fee.



Do not mix **used motor oil** with gasoline, solvents, oil-gas mixture, or water contaminated oil. Put in clear screw cap plastic container (max 2.5 gallons).



Yard materials (leaves, grass clippings, plant stalks, flowers, twigs/sticks. Self-haul to the Stevens Point drop-off site ONLY. For home composting options, call Portage County Solid Waste Department info Line 343-6297.

Demolition Material will not be collected; small amounts may be brought to the Stevens Point Drop-off on certain days for a fee. Call the Street Dept. at 346-1537 for more information. Debris from major remodeling, construction projects should be self-hauled to the Portage County Solid Waste Dept. Transfer Facility.

Household Hazardous Waste, degreasers, fuel, auto fluids, solvents, yard/garden pest controls, household cleaners, paints swimming pool chemicals, gun cleaning fluid, creosote, photography chemicals, etc. Bring these items **ONLY to the Portage Co. Solid Waste Dept Transfer Facility** (by Appointment Only 343-6297). Put only dried out latex paint and empty paint cans (with lids off) in your garbage cart. If unsure about what is acceptable, please call.



Large Plastic Items (15 gallon containers or larger, furniture items, toys, etc.). Are now considered garbage.



Medical needles/syringes or other sharps items and old or unused **pharmaceuticals** will NOT be collected. Call 346-1537 or 343-6297 for proper disposal procedures.